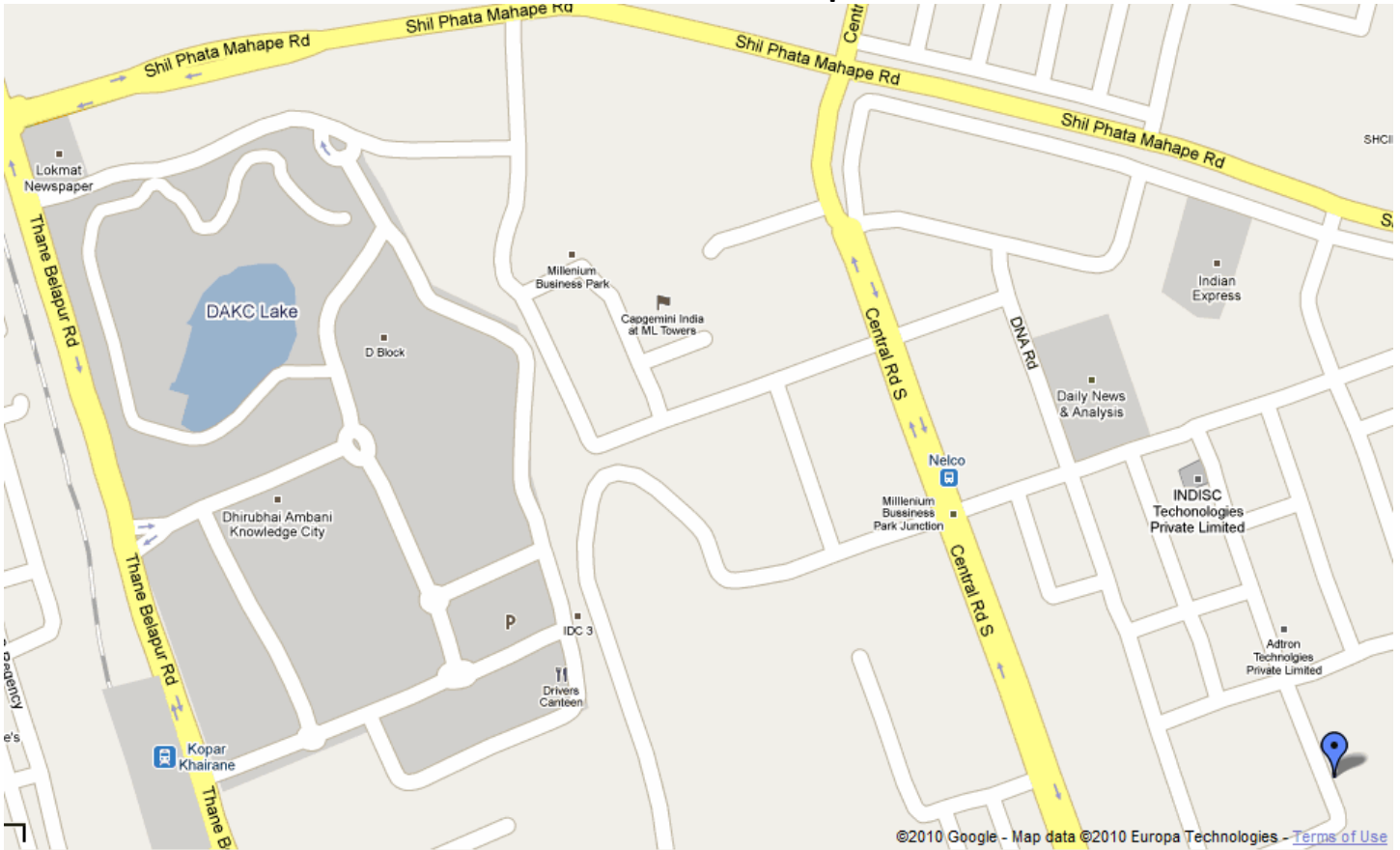




TCR Engineering Services Pvt. Ltd.

Plot No. EL-182, MIDC-TTC, Electronic Zone, Behind Nelco, Mhape, Navi Mumbai-400 710
Tel: +91-22-67380900 to 999, +91-22-27612324, 27610921/22/23 | Fax: +91-22-27612044
24 hours Cellular Phone: +91-9323397295 | E-Mail: sales@tcreng.com

Location Map



To get custom driving directions from your home/office to TCR visit:

<http://maps.google.com/maps/ms?ie=UTF8&hl=en&msa=0&ll=19.117679,73.029299&spn=0.049307,0.090551&z=14&msid=110871149129504185768.00048233ffd3228b5ca9b>

Enclosed Maps and Driving Directions

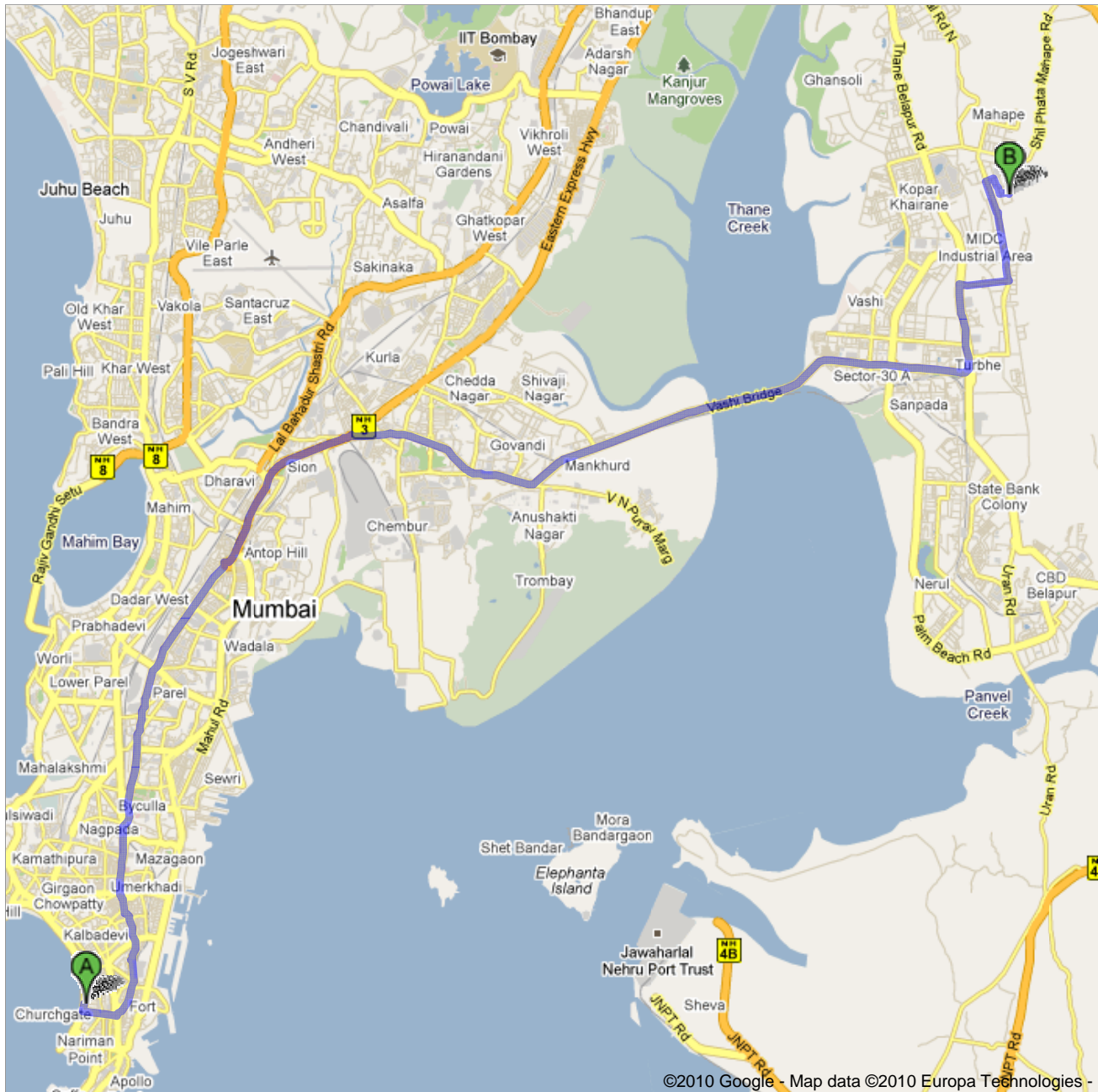
Intercontinental Marine Drive to TCR Mhape via YB Chavan Marg
Intercontinental Marine Drive to TCR via Eastern Express Highway
Chatrapati Shivaji International Airport to TCR
Le Meridien Pune to TCR



Directions to TCR Engineering Services

38.7 km – about 55 mins



Directions from Intercontinental Marine Drive to TCR Engineering Services in Mahape, Navi Mumbai using Yaswanth Rao Chavan Marg. After crossing Millenium Business Park, please ask for NELCO. Take 4th RIGHT TURN near SUYOG HOTEL. Drive very straight and you will find TCR at left side of the road (at the end of road)





Intercontinental Marine Drive
135, Netaji Subhash Road, Mumbai, Maharashtra, India

	1. Head toward A Rd south on Marine Dr Pass by Rudra Nevatia (on the left)	go 0.2 km total 0.2 km
	2. Take the 2nd left onto Veer Nariman Rd Pass by Bhikha Behram Well (on the left in 0.6 km)	go 0.8 km total 1.0 km
	3. Turn left at Hutatma Chowk onto Mahatma Gandhi Rd	go 40 m total 1.0 km
	4. Turn right at Dr Dadabhai Naoroji Rd Pass by Parsi Lying-in Hospital (on the left in 0.3 km)	go 1.3 km total 2.3 km
	5. Continue straight onto Sir Jamshedji Jeejeebhoy Rd Pass by Petrol Pump (on the left in 2.8 km)	go 3.1 km total 5.4 km
	6. Continue onto A Patil Flyover	go 0.4 km total 5.8 km
	7. Continue onto Dr Baba Saheb Ambedkar Marg Pass by JAMALI ELECTRIC & HARDWARE STORES (on the left)	go 2.1 km total 7.9 km
	8. At Jam Bldg , continue onto Baba Saheb Ambedkar Marg Pass by Petrol Pump (on the left in 2.4 km)	go 2.5 km total 10.4 km
	9. Continue onto Dr Ambedkar Rd Pass by E-Magic Solutions (on the left)	go 1.9 km total 12.3 km
	10. At the roundabout, take the 4th exit onto Eastern Express Hwy/NH 3/Vasant Rao Naik Marg Go through 1 roundabout Pass by Sion and Matunga Police Station (on the left in 0.7 km)	go 4.6 km total 16.9 km
	11. Turn right at V N Purav Marg Go through 1 roundabout Pass by Petrol Pump (on the left in 2.1 km)	go 4.0 km total 20.9 km
	12. Continue onto Yaswanth Rao Chavan Marg	go 4.9 km total 25.8 km
	13. Continue onto Vashi Bridge	go 1.9 km total 27.7 km
	14. Continue onto Sion - Panvel Express Hwy Pass by Wockhardt Sterling Hospital (on the left in 1.2 km)	go 4.4 km total 32.1 km
	15. Take the ramp onto Thane Belapur Rd	go 2.2 km total 34.3 km
	16. Turn right toward Central Rd S	go 1.1 km total 35.4 km
	17. Turn left at Central Rd S	go 2.4 km total 37.8 km
	18. Turn right at Millenium Bussiness Park Jct	go 0.2 km total 38.0 km
	19. Take the 3rd right	go 0.4 km total 38.4 km
	20. Take the 2nd left	go 0.2 km

		total 38.7 km
	21. Take the 1st right Destination will be on the left	go 76 m total 38.7 km
	TCR Engineering Services	

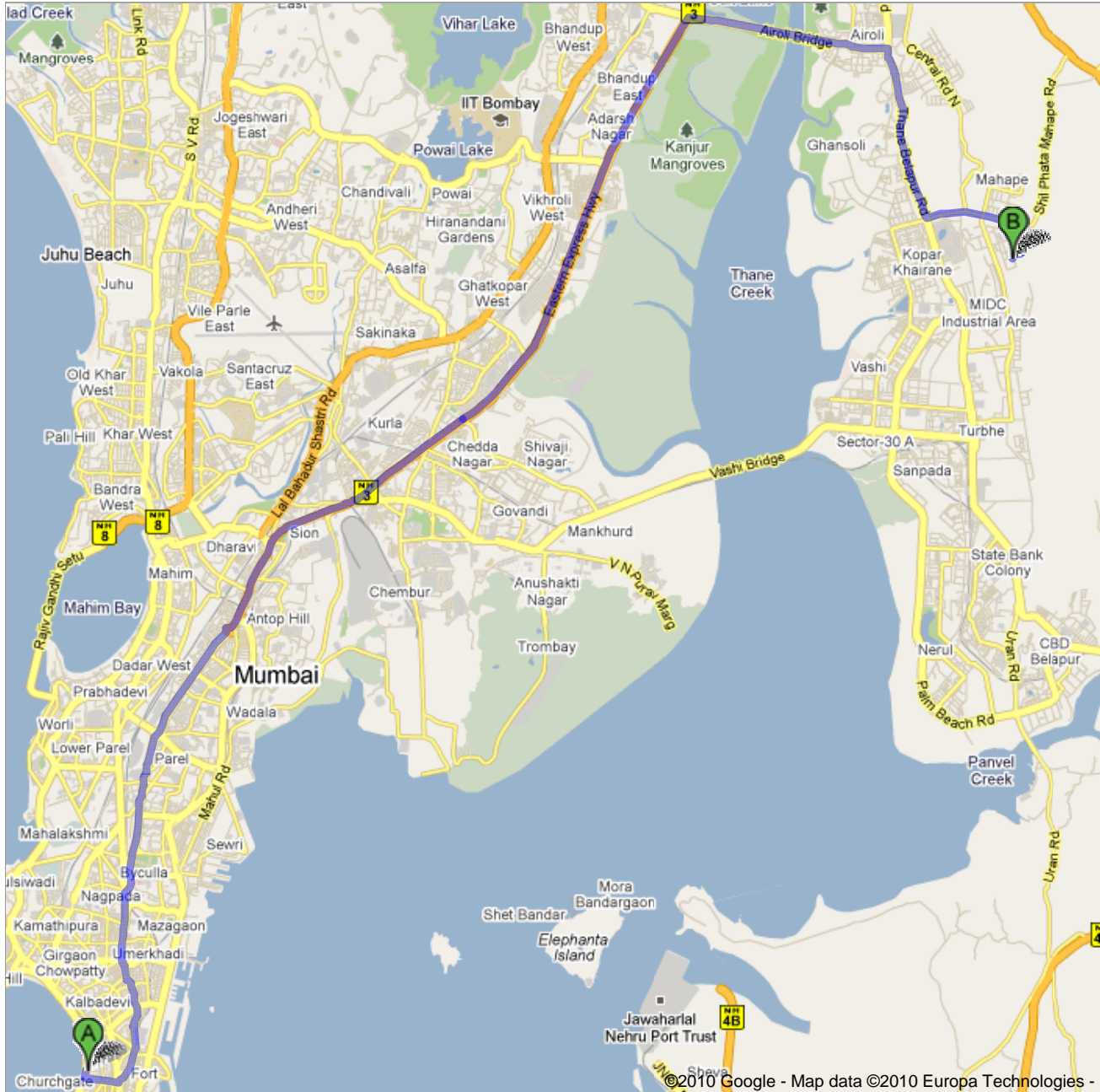
These directions are for planning purposes only. You may find that construction projects, traffic, weather, or other events may cause conditions to differ from the map results, and you should plan your route accordingly. You must obey all signs or notices regarding your route.

Map data ©2010 Europa Technologies

**Directions to TCR Engineering Services****42.7 km – about 58 mins**

Directions from Intercontinental Marine Drive to TCR Engineering Services in Mahape, Navi Mumbai using Eastern Express Highway. After crossing Millenium Business Park, please ask for NELCO. Take 4th RIGHT TURN near

SUYOG HOTEL. Drive very straight and you will find TCR at left side of the road (at the end of road)





Intercontinental Marine Drive
135, Netaji Subhash Road, Mumbai, Maharashtra, India

	1. Head toward A Rd south on Marine Dr Pass by Rudra Nevatia (on the left)	go 0.2 km total 0.2 km
	2. Take the 2nd left onto Veer Nariman Rd Pass by Bhikha Behram Well (on the left in 0.6 km)	go 0.8 km total 1.0 km
	3. Turn left at Hutatma Chowk onto Mahatma Gandhi Rd	go 40 m total 1.0 km
	4. Turn right at Dr Dadabhai Naoroji Rd Pass by Parsi Lying-in Hospital (on the left in 0.3 km)	go 1.3 km total 2.3 km
	5. Continue straight onto Sir Jamshedji Jeejeebhoy Rd Pass by Petrol Pump (on the left in 2.8 km)	go 3.1 km total 5.4 km
	6. Continue onto A Patil Flyover	go 0.4 km total 5.8 km
	7. Continue onto Dr Baba Saheb Ambedkar Marg Pass by JAMALI ELECTRIC & HARDWARE STORES (on the left)	go 2.1 km total 7.9 km
	8. At Jam Bldg , continue onto Baba Saheb Ambedkar Marg Pass by Petrol Pump (on the left in 2.4 km)	go 2.5 km total 10.4 km
	9. Continue onto Dr Ambedkar Rd Pass by E-Magic Solutions (on the left)	go 1.9 km total 12.3 km
	10. At the roundabout, take the 4th exit onto Eastern Express Hwy/NH 3/Vasant Rao Naik Marg Continue to follow Eastern Express Hwy/NH 3 Go through 1 roundabout Pass by Sion and Matunga Police Station (on the left in 0.7 km)	go 18.1 km total 30.4 km
	11. Slight left toward Airoli Bridge Rd	go 0.5 km total 30.9 km
	12. Turn right at Airoli Bridge Rd	go 3.8 km total 34.7 km
	13. At the roundabout, take the 2nd exit onto Airoli Bridge/Airoli Exit Rd Continue to follow Airoli Exit Rd	go 0.9 km total 35.6 km
	14. Turn right toward Thane Belapur Rd	go 0.6 km total 36.2 km
	15. Continue straight onto Thane Belapur Rd	go 3.4 km total 39.6 km
	16. Exit onto Shil Phata Mahape Rd	go 2.1 km total 41.7 km
	17. Turn right	go 0.9 km total 42.7 km
	18. Turn left Destination will be on the left	go 76 m total 42.7 km



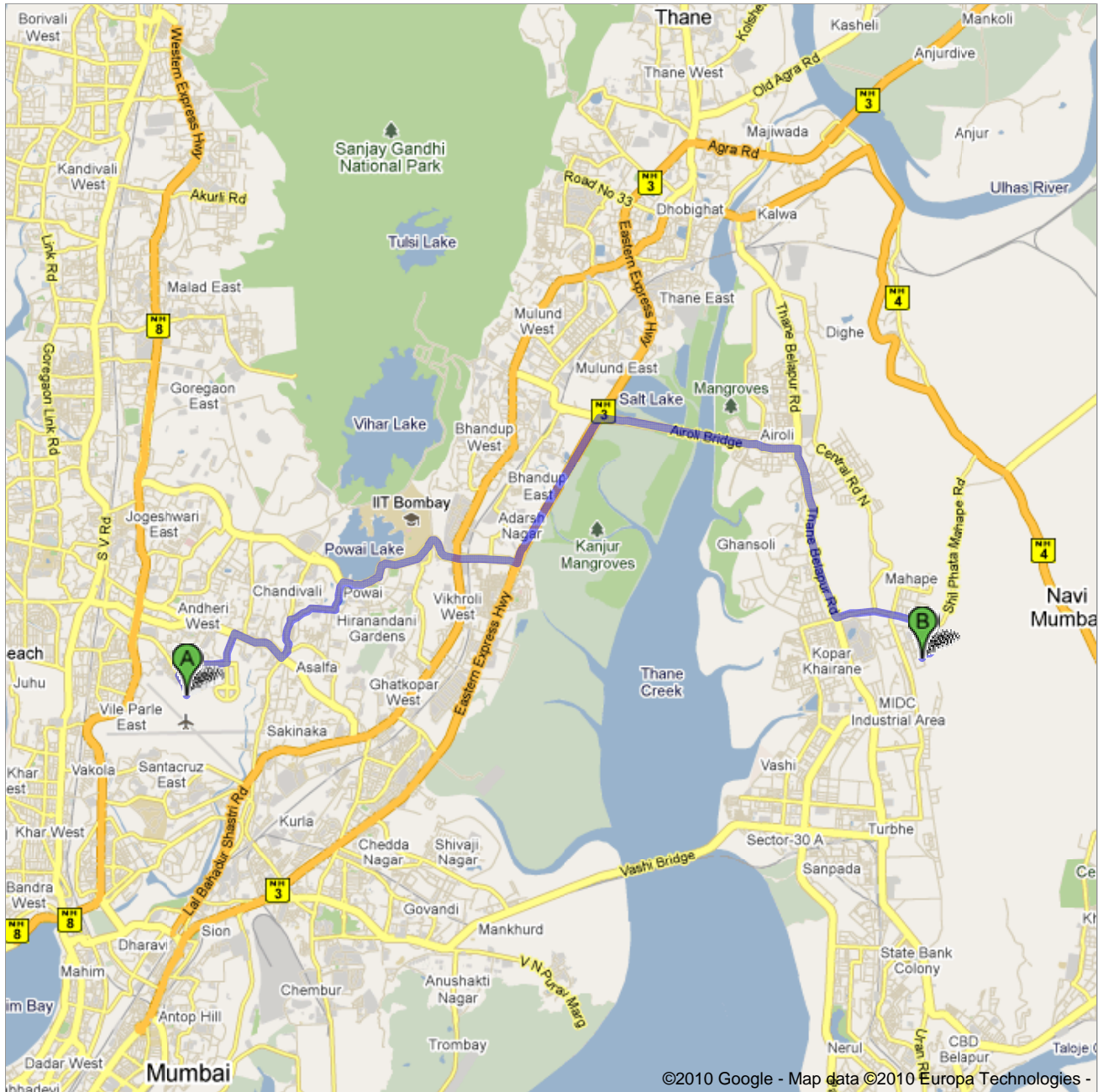
TCR Engineering Services



Directions to TCR Engineering Services

27.1 km – about 40 mins

Directions from Chhatrapati Shivaji International Airport to TCR Engineering Services in Mahape, Navi Mumbai. After crossing Millenium Business Park, please ask for NELCO. Take 4th RIGHT TURN near SUYOG HOTEL. Drive very straight and you will find TCR at left side of the road (at the end of road)





Chhatrapati Shivaji International Airport, Mumbai, Maharashtra, India

	1. Head toward I A Project Rd north on Sahar Rd	go 0.5 km total 0.5 km
	2. Turn right at I A Project Rd Pass by Police Chauki (on the left in 0.6 km)	go 1.2 km total 1.7 km
	3. Turn left toward Mathuradas VasANJI Rd	go 0.7 km total 2.5 km
	4. Turn right at Hotel Kumaria Presidency onto Mathuradas VasANJI Rd Pass by Marol Fire Brigade (on the left)	go 1.3 km total 3.7 km
	5. Slight left at GUJRAL ASSOCIATES onto Madhuradas VasANJI Rd	go 45 m total 3.8 km
	6. Turn left at Mainland China onto Saki Vihar Rd Pass by A-1 White Westinghouse Dehumidifiers (on the left)	go 0.9 km total 4.7 km
	7. Turn right at Nahar Amrit Shakti onto Chandivali Farm Rd Pass by Transasia Bio-Medicals Limited (on the left in 0.7 km)	go 1.1 km total 5.8 km
	8. Turn left at D P Road No 9 Pass by Powai Police Station (on the left in 0.3 km)	go 0.7 km total 6.5 km
	9. Turn right toward Adi Shankaracharya Marg	go 0.2 km total 6.7 km
	10. Continue straight onto Adi Shankaracharya Marg Pass by Bhavani Towers (on the left in 1.7 km)	go 2.7 km total 9.5 km
	11. Slight left to stay on Adi Shankaracharya Marg	go 0.7 km total 10.2 km
	12. Continue onto Jogeshwari Vikhroli Link Rd	go 1.1 km total 11.3 km
	13. Turn left toward Eastern Express Hwy/NH 3	go 0.4 km total 11.7 km
	14. Continue straight onto Eastern Express Hwy/NH 3	go 3.1 km total 14.7 km
	15. Slight left toward Airoli Bridge Rd	go 0.5 km total 15.2 km
	16. Turn right at Airoli Bridge Rd	go 3.8 km total 19.0 km
	17. At the roundabout, take the 2nd exit onto Airoli Bridge/Airoli Exit Rd Continue to follow Airoli Exit Rd	go 0.9 km total 19.9 km
	18. Turn right toward Thane Belapur Rd	go 0.6 km total 20.5 km
	19. Continue straight onto Thane Belapur Rd	go 3.4 km total 23.9 km
	20. Exit onto Shil Phata Mahape Rd	go 2.1 km total 26.1 km
	21. Turn right	go 0.9 km

total 27.0 km



22. Turn **left**

Destination will be on the left

go 76 m

total 27.1 km



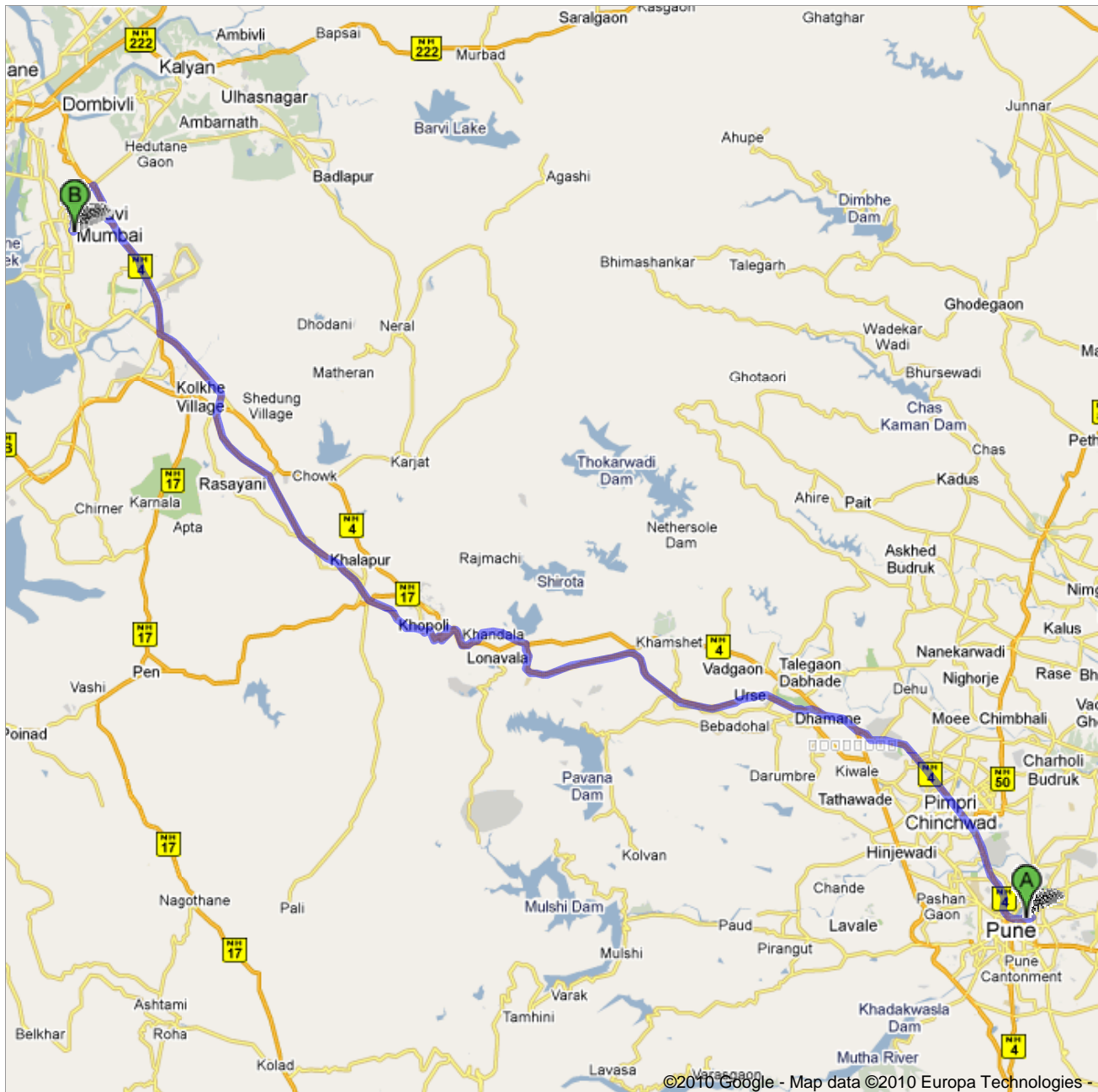
TCR Engineering Services

These directions are for planning purposes only. You may find that construction projects, traffic, weather, or other events may cause conditions to differ from the map results, and you should plan your route accordingly. You must obey all signs or notices regarding your route.

Map data ©2010 Europa Technologies

**Directions to TCR Engineering Services****140 km – about 2 hours 5 mins**

Directions from Le Méridien Pune to TCR Engineering Services in Mhape, Navi Mumbai. After crossing Millenium Business Park, please ask for NELCO. Take 4th RIGHT TURN near SUYOG HOTEL. Drive very straight and you will find TCR at left side of the road (at the end of road)





Le Méridien Pune

Raja Bahadur Mill Rd, Sangamvadi, Pune, Maharashtra 411001, India - 020
26050505

	1. Head east on Raja Bahadur Mill Rd/Wellesley Rd Continue to follow Raja Bahadur Mill Rd Pass by Le Meridian Hotel (on the left)	go 0.7 km total 0.7 km
	2. Take the 1st right toward Raja Bahadur Mill Rd	go 17 m total 0.7 km
	3. Turn right at Raja Bahadur Mill Rd	go 1.8 km total 2.5 km
	4. Continue onto RB Motilal Kennedy Rd Pass by C I D Office (on the left)	go 0.5 km total 2.9 km
	5. Slight right at NH 4/जुना मुंबई पुणे महामार्ग Continue to follow NH 4 Pass by Petrol Pump (on the left in 16.4 km)	go 28.2 km total 31.1 km
	6. Slight left toward Mumbai Pune Express Way	go 1.4 km total 32.5 km
	7. Slight right toward Mumbai Pune Express Way	go 0.3 km total 32.8 km
	8. Continue straight onto Mumbai Pune Express Way Pass by Ten Square Consultants (on the left in 84.0 km)	go 84.8 km total 118 km
	9. Slight left toward NH 4	go 0.9 km total 119 km
	10. At the roundabout, take the 3rd exit onto NH 4	go 15.7 km total 134 km
	11. Turn left at MIDC pipeline Rd	go 1.2 km total 135 km
	12. Turn left at Shil Phata Mahape Rd	go 3.6 km total 139 km
	13. Turn left	go 0.9 km total 140 km
	14. Turn left Destination will be on the left	go 76 m total 140 km



TCR Engineering Services

These directions are for planning purposes only. You may find that construction projects, traffic, weather, or other events may cause conditions to differ from the map results, and you should plan your route accordingly. You must obey all signs or notices regarding your route.

Map data ©2010 Europa Technologies